



LOWER PLATTE SOUTH natural resources district

3125 Portia Street | P.O. Box 83581 • Lincoln, Nebraska 68501-3581
P: 402.476.2729 • F: 402.476.6454 | www.lpsnrd.org

MEMORANDUM

To: Board of Directors
From: Donna Reid, District Office Secretary / Program Assistant
Date: October 10, 2024
Subject: Surface Water Quality Best Management Practices Cost-Share Applications

Seven cost-share applications have been received for installing water quality improvement practices for the NRD's Fall Conservation Program. The Land Resources Subcommittee did not meet, however, the applications were reviewed by the Eastern and Western Review Groups and meet the criteria for the Cost-Share Program. Six applications are in the Eastern area and one is in the Western area, with none located within targeted areas. Staff recommends approval of the seven identified fall surface water quality BMP cost-share applications totaling an amount of \$105,000.00.

/dr

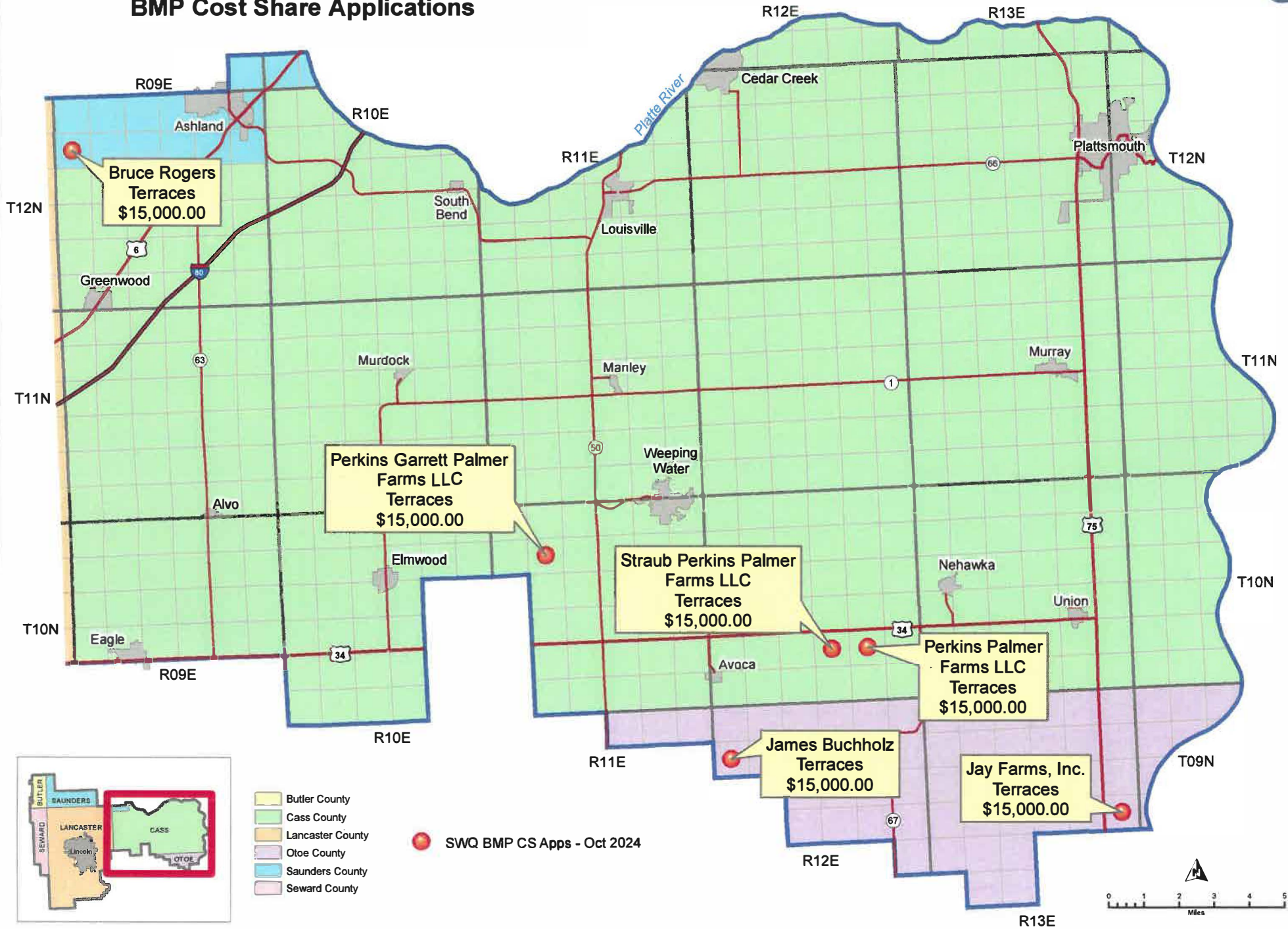
Eastern Section

Applicant Name	SEC	TWN	RNG	County	Practice	Amount	Targeted Area
Straub Perkins Palmer Farms LLC	27	10	12	Cass	Terraces	\$15,000.00	
Perkins Garrett Palmer Farms LLC	8	10	11	Cass	Terraces	\$15,000.00	
Perkins Palmer Farms LLC	26	10	12	Cass	Terraces	\$15,000.00	
Jay Farms, Inc.	24	9	13	Otoe	Terraces	\$15,000.00	
James Buchholz	7	9	12	Otoe	Terraces	\$15,000.00	
Bruce Rogers	7	12	9	Saunders	Terraces	\$15,000.00	
					EAST TOTAL	\$90,000.00	

Western Section

Applicant Name	SEC	TWN	RNG	County	Practice	Amount	Targeted Area
John Spader	32	13	7	Saunders	Terraces	\$15,000.00	
					WEST TOTAL	\$15,000.00	
					TOTAL	\$105,000.00	

LPSNRD Eastern Portion - Surface Water Quality BMP Cost Share Applications



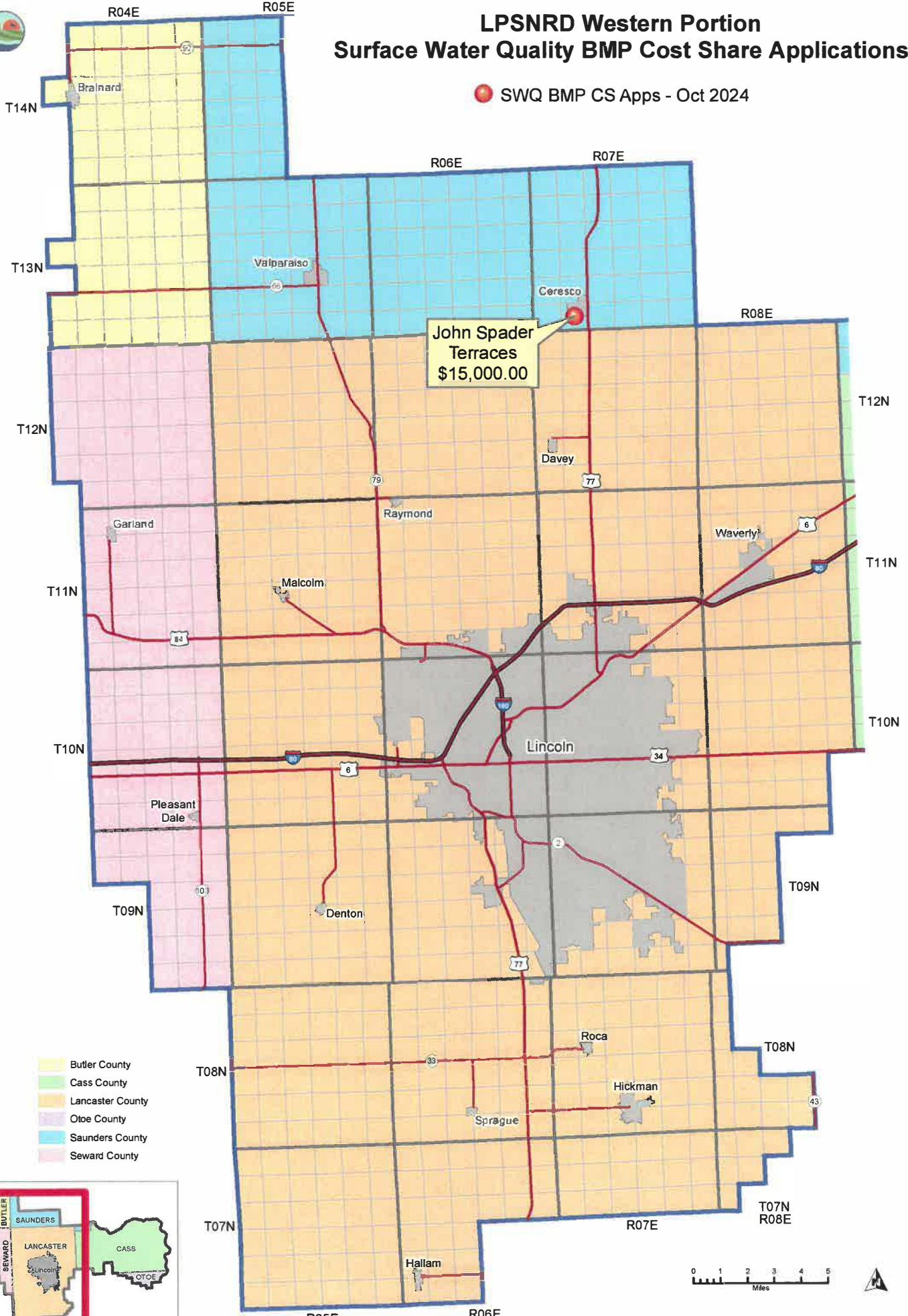
Sources: Lower Platte South Natural Resources District; Nebraska Department of Natural Resources; Nebraska Department of Roads

Map Updated: October 2024 - By: Lower Platte South NRD, sdr

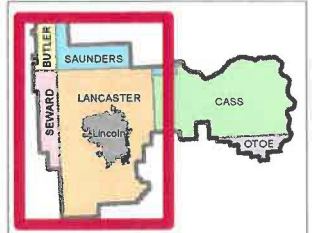


LPSNRD Western Portion Surface Water Quality BMP Cost Share Applications

● SWQ BMP CS Apps - Oct 2024



- Butler County
- Cass County
- Lancaster County
- Otoe County
- Saunders County
- Seward County



Map Update: October 2024 - By: Lower Platte South NRD, sdr
Sources: Lower Platte South Natural Resources District; Nebraska Department of Natural Resources; Nebraska Department of Roads