



LOWER PLATTE SOUTH natural resources district

3125 Portia Street | P.O. Box 83581 • Lincoln, Nebraska 68501-3581
P: 402.476.2729 • F: 402.476.6454 | www.lpsnrd.org

MEMORANDUM

To: Board of Directors
From: Donna Reid, District Office Secretary / Program Assistant
Date: September 12, 2024
Subject: Surface Water Quality Best Management Practices Cost-Share Applications

Fifteen cost-share applications have been received for installing water quality improvement practices for the NRD's Fall Conservation Program. The Land Resources Subcommittee did not meet, however, the applications were reviewed by the Eastern and Western Review Groups and meet the criteria for the Cost-Share Program. Six applications are in the Eastern area and nine are in the Western area, with five located within the Twin Lakes 319 targeted area. Staff recommends approval of the fifteen identified fall surface water quality BMP cost-share applications totaling an amount of \$287,787.00.

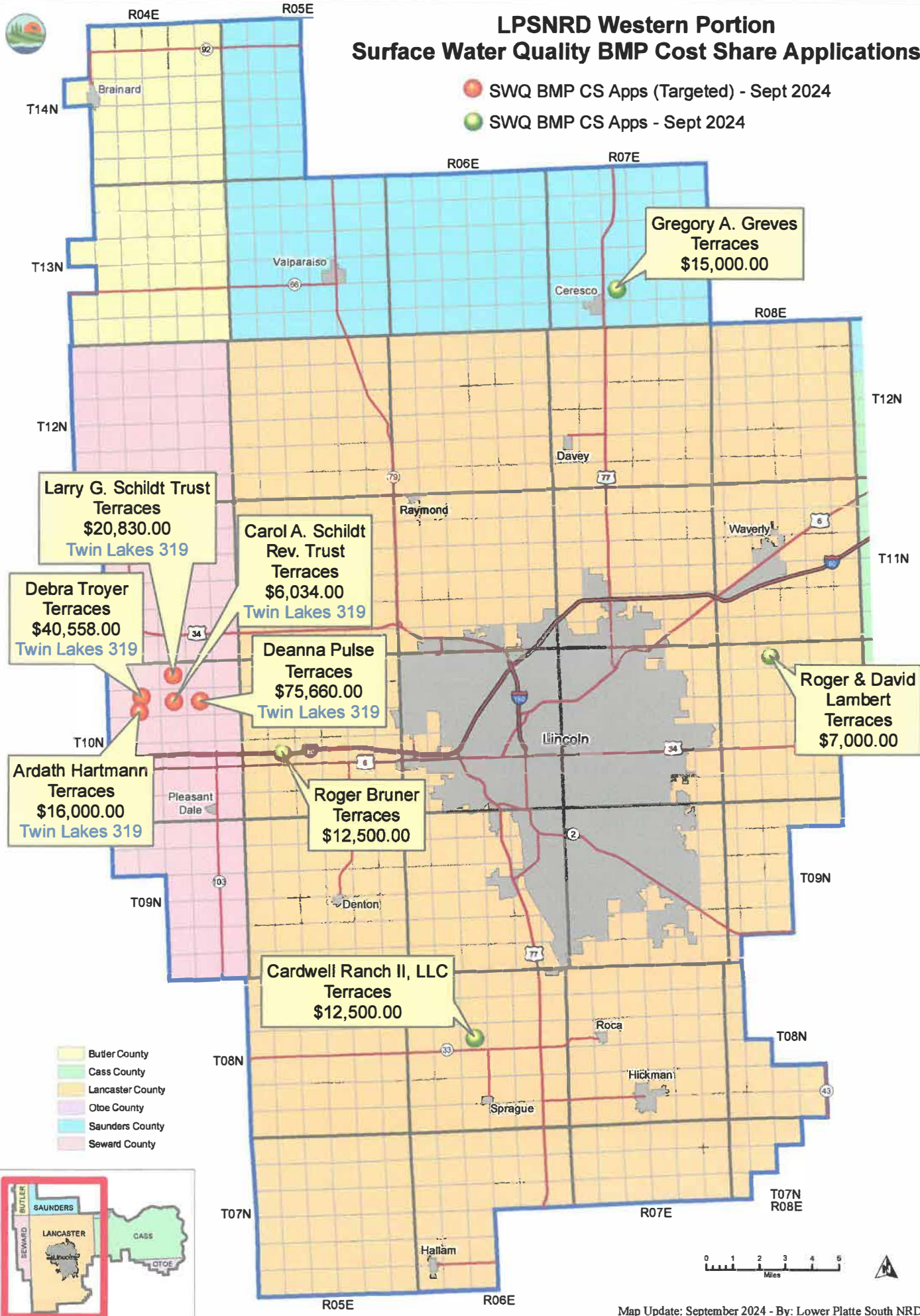
/dr

Western Section

Applicant Name	SEC	TWN	RNG	County	Practice	Amount	Targeted Area
Roger & David Lambert	4	10	8	Lancaster	Terraces	\$7,000.00	
Cardwell Ranch II, LLC	16	8	6	Lancaster	Terraces	\$12,500.00	
Roger Bruner	20	10	5	Lancaster	Terraces	\$12,500.00	
Deanna Pulse	11	10	4	Seward	Terraces	\$75,660.00	Twin Lakes
Carol A. Schildt Revocable Trust	10	10	4	Seward	Terraces	\$6,034.00	Twin Lakes
Debra Troyer	9	10	4	Seward	Terraces	\$40,558.00	Twin Lakes
Ardath Hartmann	9	10	4	Seward	Terraces	\$16,000.00	Twin Lakes
Larry G. Schildt Trust	3	10	4	Seward	Terraces	\$20,830.00	Twin Lakes
Gregory A. Greves	28	13	7	Saunders	Terraces	\$15,000.00	
					TOTAL	\$206,082.00	

LPSNRD Western Portion Surface Water Quality BMP Cost Share Applications

- SWQ BMP CS Apps (Targeted) - Sept 2024
- SWQ BMP CS Apps - Sept 2024

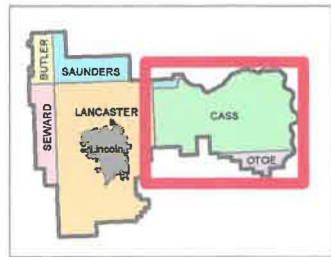
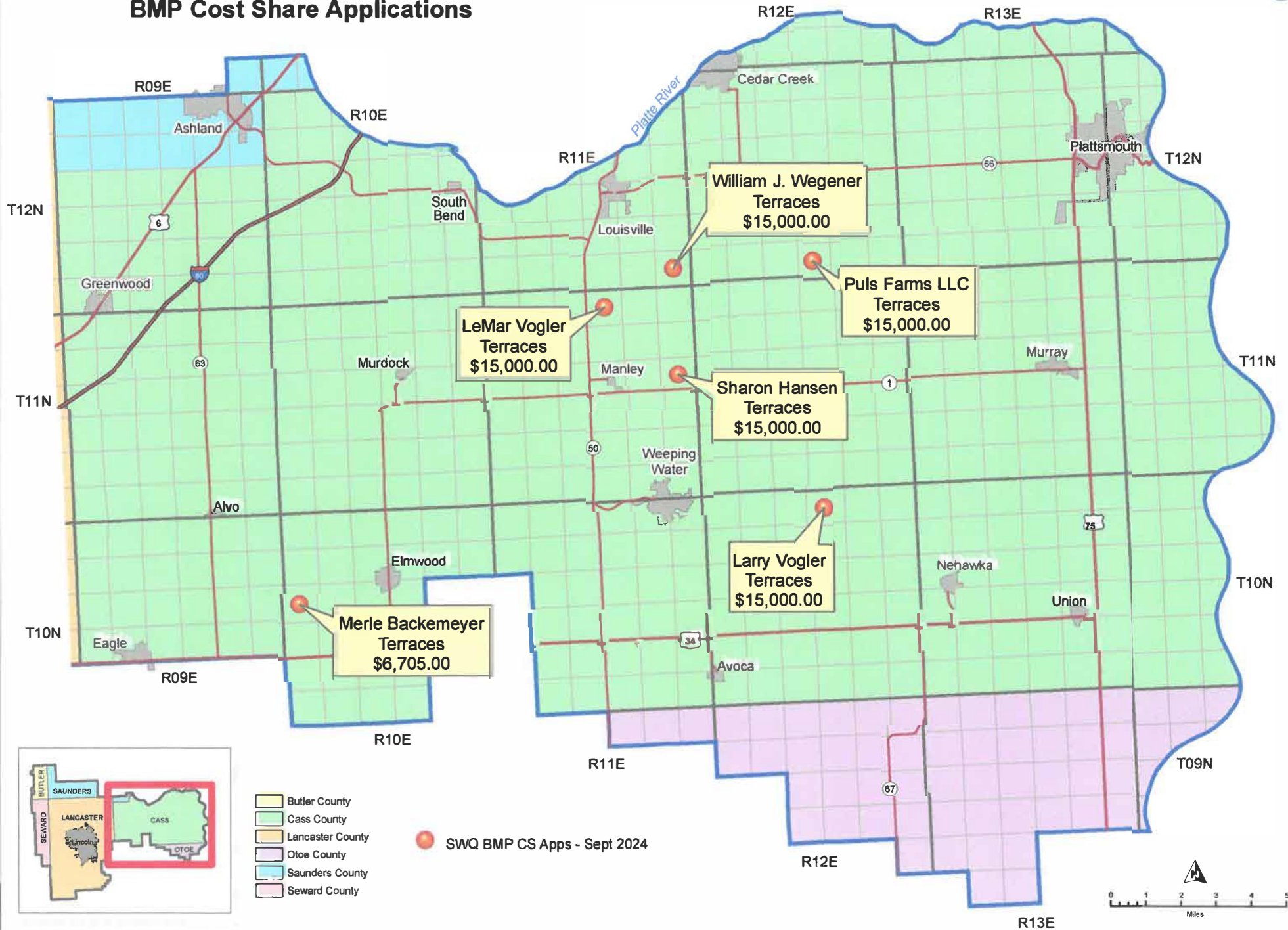


Map Update: September 2024 - By: Lower Platte South NRD, sdr
Sources: Lower Platte South Natural Resources District; Nebraska Department of Natural Resources; Nebraska Department of Roads

Eastern Section

Applicant Name	SEC	TWN	RNG	County	Practice	Amount	Targeted Area
Merle Backemeyer	18	10	10	Cass	Terraces	\$6,705.00	
Puls Farms LLC	34	12	12	Cass	Terraces	\$15,000.00	
Sharon Hansen	13	11	11	Cass	Terraces	\$15,000.00	
LeMar Vogler	3	11	11	Cass	Terraces	\$15,000.00	
William J. Wegener	36	12	11	Cass	Terraces	\$15,000.00	
Larry Vogler	3	10	12	Cass	Terraces	\$15,000.00	
					TOTAL	\$81,705.00	

LPSNRD Eastern Portion - Surface Water Quality BMP Cost Share Applications



- Butler County
- Cass County
- Lancaster County
- Otoe County
- Saunders County
- Seward County

● SWQ BMP CS Apps - Sept 2024