



LOWER PLATTE SOUTH natural resources district

3125 Portia Street | P.O. Box 83581 • Lincoln, Nebraska 68501-3581
P: 402.476.2729 • F: 402.476.6454 | www.lpsnrd.org

MEMORANDUM

To: Board of Directors

From: Donna Reid, District Office Secretary / Program Assistant

Date: October 15, 2021

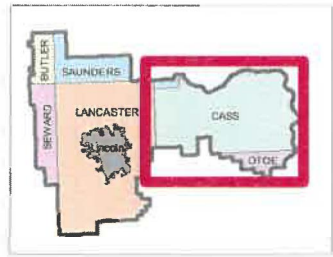
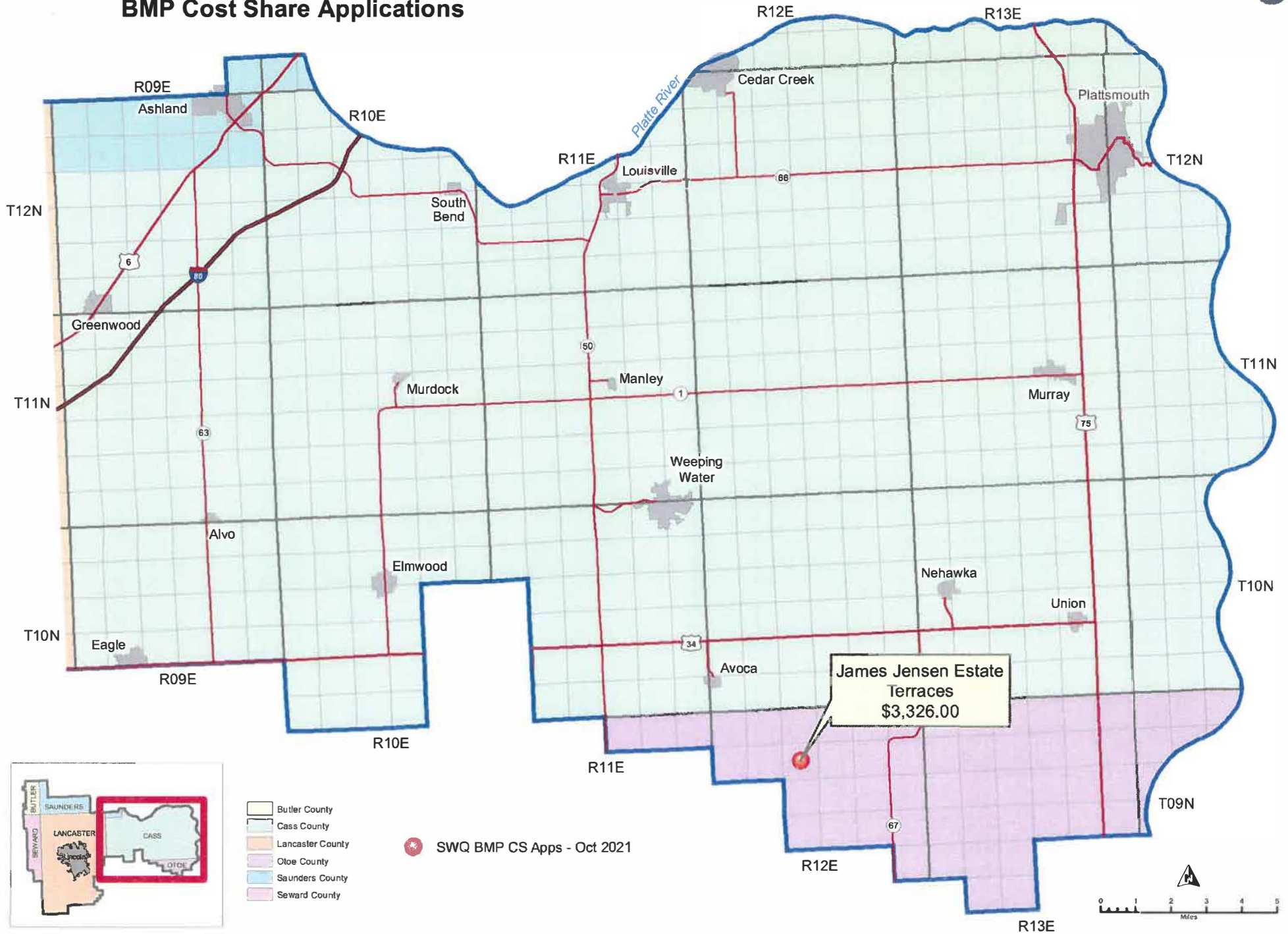
Subject: Cost-Share Applications

Five cost-share applications for assistance have been received for installing water quality improvement practices. They are for the NRD's Fall Conservation Program. The Land Resources Subcommittee did not meet, however, the applications were reviewed by the Eastern and Western Review Groups. All applications meet the criteria for the Fall Conservation Cost-Share Program. Four applications are for terraces and one for grassed waterways. One of the applications is located within a targeted area. Staff recommends approval of the five Fall Conservation Program Cost-Share Applications totaling an amount of \$43,101.

Name	County	Practice	SEC	TWN	RNG	Amount Requested	Notes
James Jensen Estate	Otoe	Terraces	9	9	12	3,326.00	
L&W Land	Lancaster	Terraces	6	9	8	\$12,500.00	
Zoetis LLC	Lancaster	Grassed Waterways	24	10	5	\$2,275.00	
Percy Krueger	Lancaster	Terraces	15	8	6	\$12,500.00	
Mike Bohmont	Lancaster	Terraces	19	8	6	\$12,500.00	SVL – Cottontail Lake
TOTAL						\$43,101.00	

/dr

LPSNRD Eastern Portion - Surface Water Quality BMP Cost Share Applications



- Butler County
- Cass County
- Lancaster County
- Olohe County
- Saunders County
- Seward County

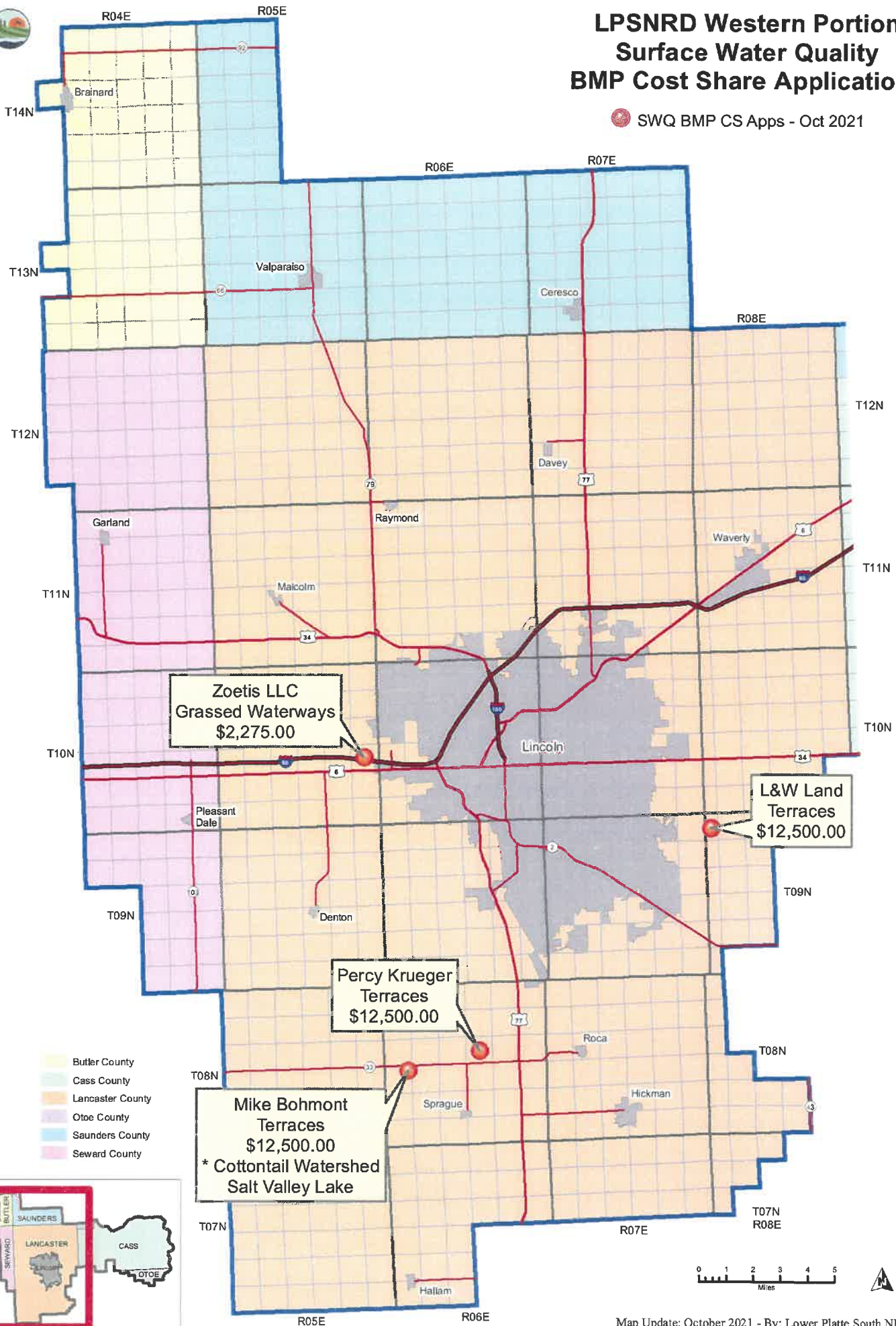
★ SWQ BMP CS Apps - Oct 2021



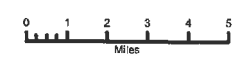
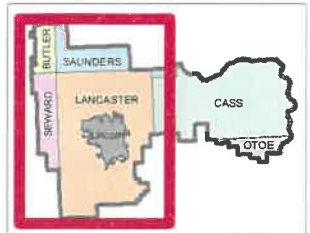


LPSNRD Western Portion Surface Water Quality BMP Cost Share Applications

SWQ BMP CS Apps - Oct 2021



- Butler County
- Cass County
- Lancaster County
- Otoe County
- Saunders County
- Seward County



Map Update: October 2021 - By: Lower Platte South NRD, sdr
Sources: Lower Platte South Natural Resources District; Nebraska Department of Natural Resources; Nebraska Department of Roads