



LOWER PLATTE SOUTH natural resources district

3125 Portia Street | P.O. Box 83581 • Lincoln, Nebraska 68501-3581
P: 402.476.2729 • F: 402.476.6454 | www.lpsnrd.org

MEMORANDUM

To: Board of Directors
From: Donna Reid, District Office Secretary / Program Assistant
Date: November 10, 2020
Subject: Cost-Share Applications

Surface Water Quality Best Management Practices Cost-Share Applications [Action Item]

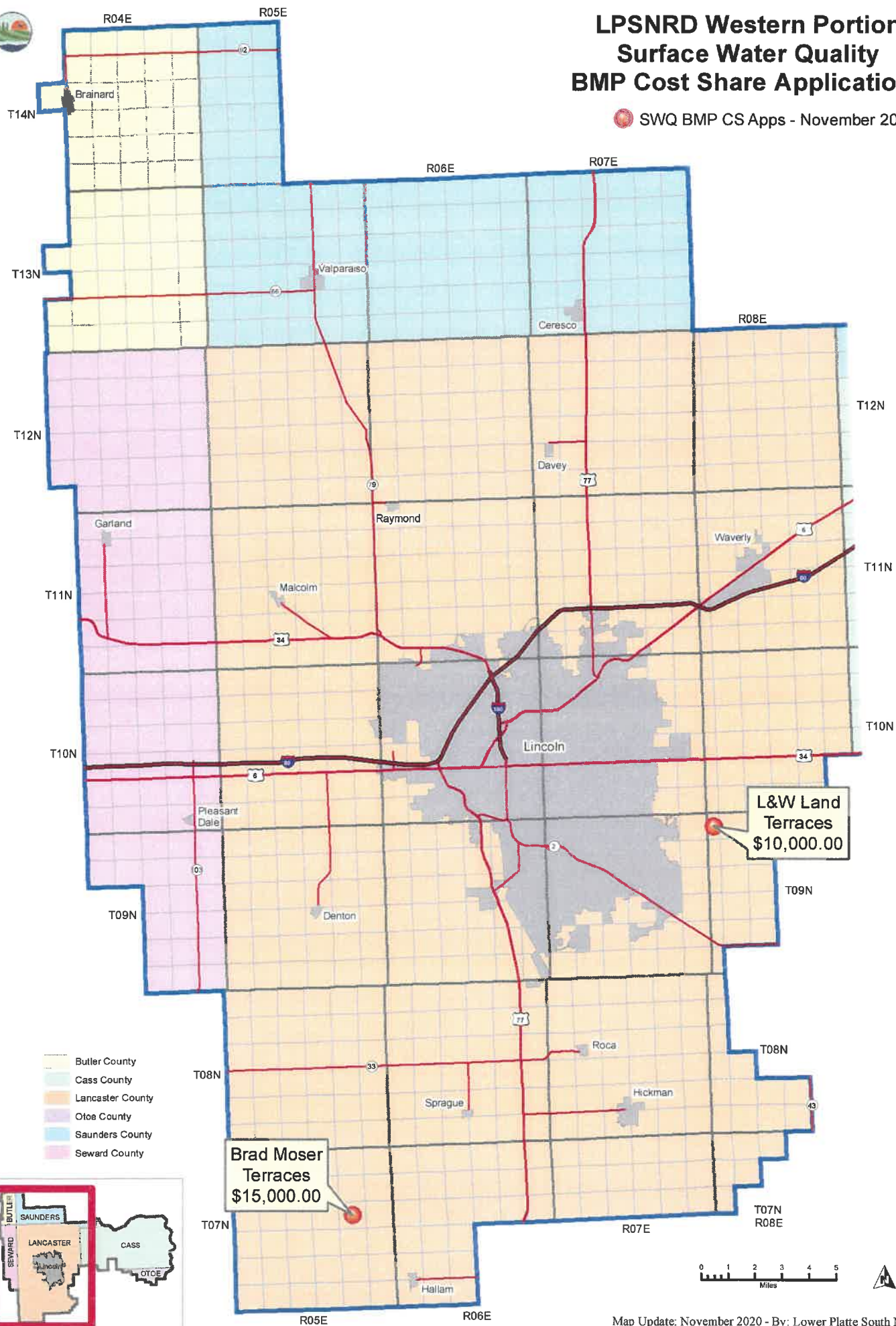
Three cost-share applications for assistance have been received for installing water quality improvement practices. They are for the NRD’s Fall Conservation Program. The Land Resources Subcommittee will not meet prior to the Board meeting but the applications have been reviewed by the Eastern and Western Review Groups. All of the following applications meet the qualifications for the cost-share program with all applications for terraces. One of the projects are in targeted areas. Maps showing locations of the proposed BMPs are attached.

Name	County	SEC	TWN	RNG	Practice	Amount	Targeted Area
L&W Land	Lancaster	6	9	8	Terraces	\$10,000	
Brad Moser	Lancaster	14	7	5	Terraces	\$15,000	Olive Creek
Rhonda Bors	Cass	28	12	10	Terraces	\$10,000	
					TOTAL	\$35,000	

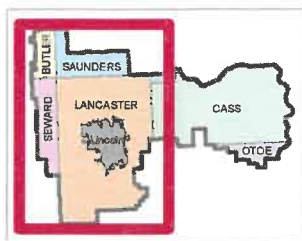


LPSNRD Western Portion Surface Water Quality BMP Cost Share Applications

SWQ BMP CS Apps - November 2020

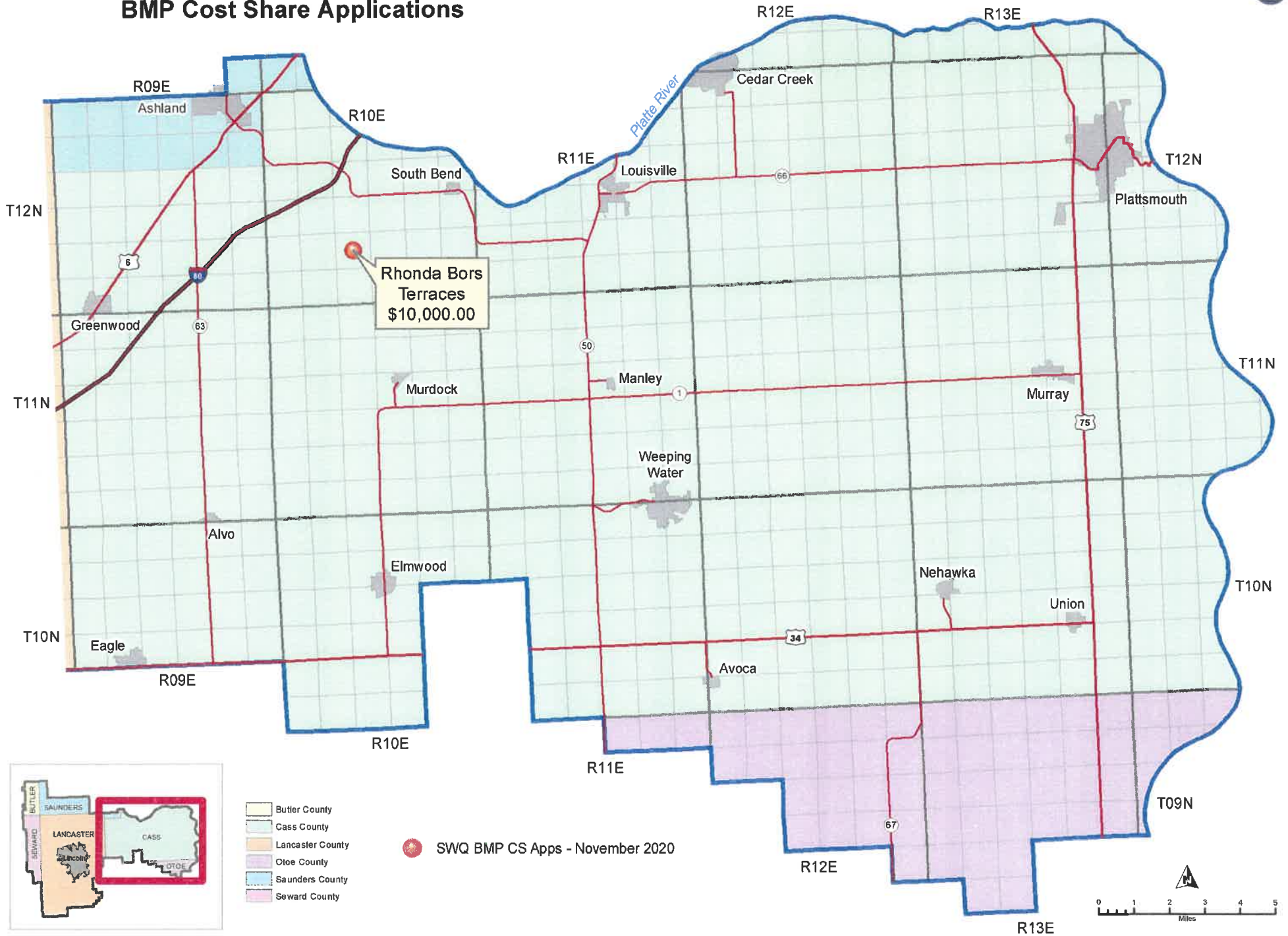


- Butler County
- Cass County
- Lancaster County
- Otoe County
- Saunders County
- Seward County



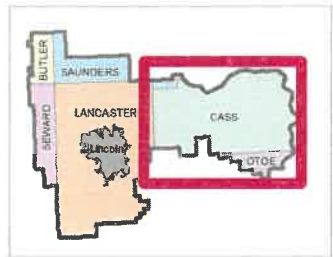
Map Update: November 2020 - By: Lower Platte South NRD, sdr
Sources: Lower Platte South Natural Resources District; Nebraska Department of Natural Resources; Nebraska Department of Roads

LPSNRD Eastern Portion - Surface Water Quality BMP Cost Share Applications



**Rhonda Bors
Terraces
\$10,000.00**

SWQ BMP CS Apps - November 2020



- Butler County
- Cass County
- Lancaster County
- Otoe County
- Saunders County
- Seward County