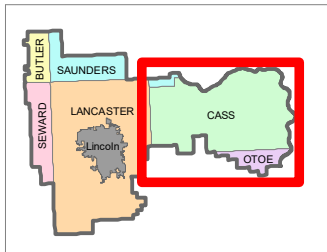
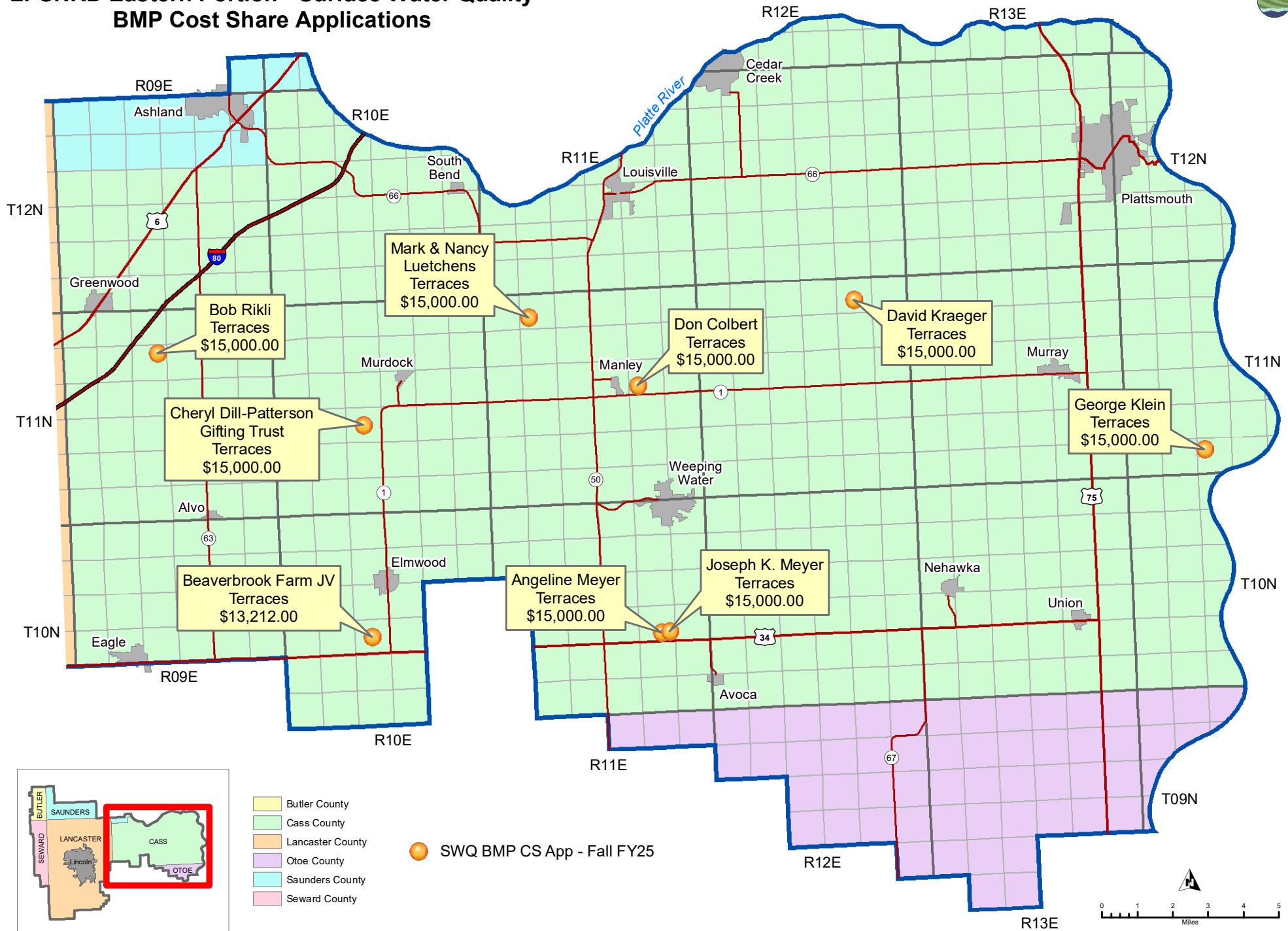


# LPSNRD Eastern Portion - Surface Water Quality BMP Cost Share Applications



- Butler County
- Cass County
- Lancaster County
- Otoe County
- Saunders County
- Seward County

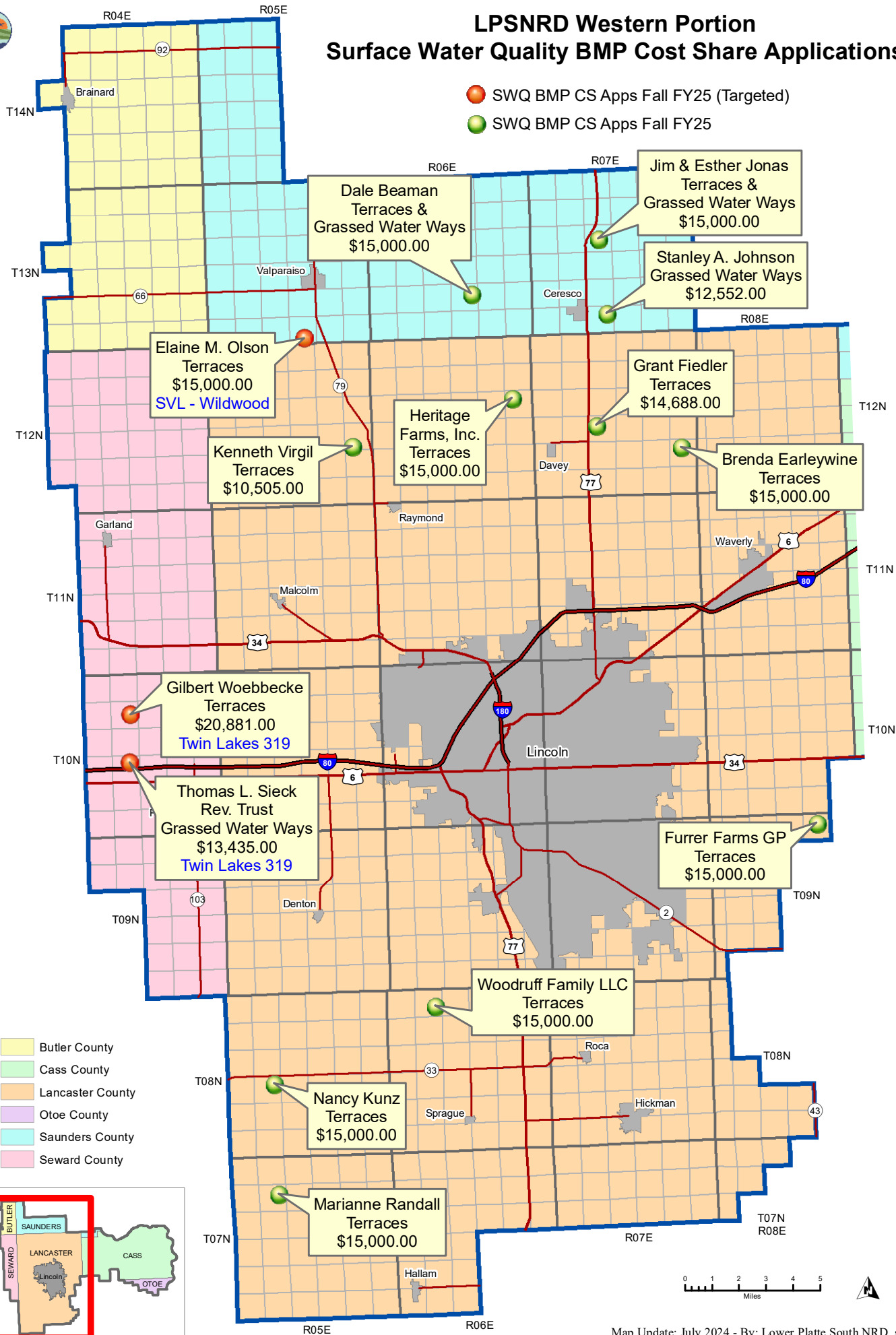
SWQ BMP CS App - Fall FY25



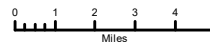
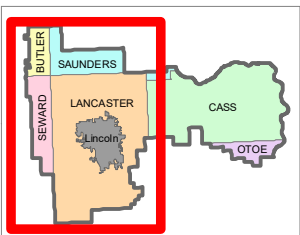


# LPSNRD Western Portion Surface Water Quality BMP Cost Share Applications

- SWQ BMP CS Apps Fall FY25 (Targeted)
- SWQ BMP CS Apps Fall FY25



- Butler County
- Cass County
- Lancaster County
- Otoe County
- Saunders County
- Seward County



Map Update: July 2024 - By: Lower Platte South NRD, sdr

Sources: Lower Platte South Natural Resources District; Nebraska Department of Natural Resources; Nebraska Department of Roads