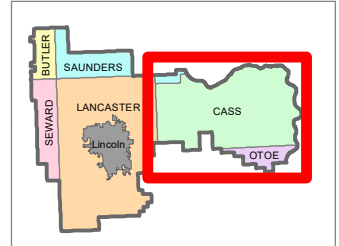
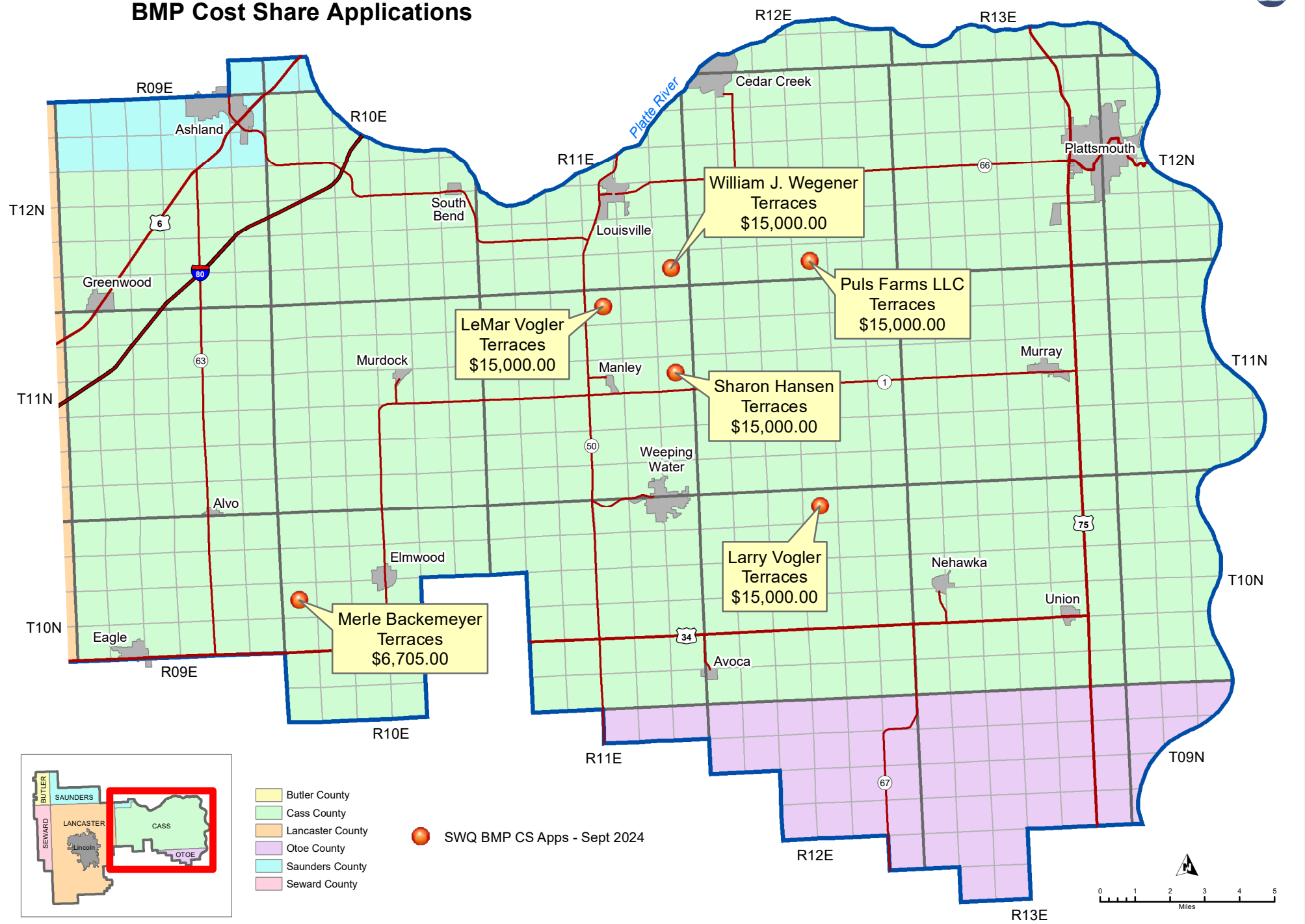


LPSNRD Eastern Portion - Surface Water Quality BMP Cost Share Applications



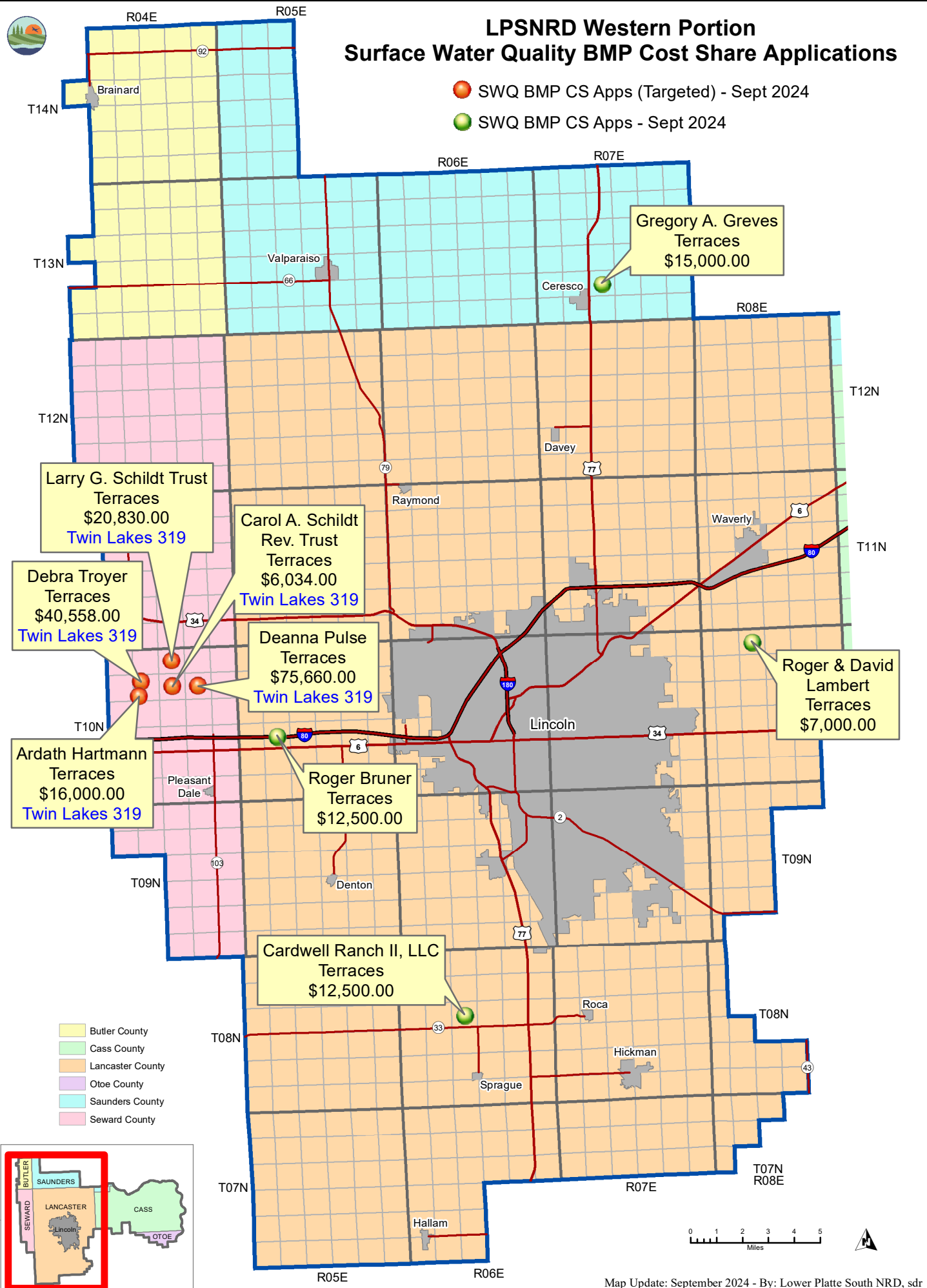
- Butler County
- Cass County
- Lancaster County
- Otoe County
- Saunders County
- Seward County

SWQ BMP CS Apps - Sept 2024



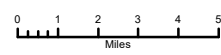
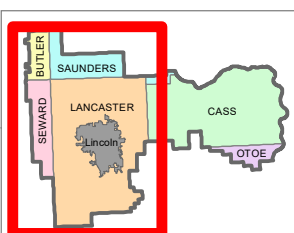
LPSNRD Western Portion Surface Water Quality BMP Cost Share Applications

- SWQ BMP CS Apps (Targeted) - Sept 2024
- SWQ BMP CS Apps - Sept 2024



Property Name	Cost (\$)	Notes
Gregory A. Greves Terraces	\$15,000.00	Sept 2024
Larry G. Schildt Trust Terraces	\$20,830.00	Twin Lakes 319
Debra Troyer Terraces	\$40,558.00	Twin Lakes 319
Carol A. Schildt Rev. Trust Terraces	\$6,034.00	Twin Lakes 319
Deanna Pulse Terraces	\$75,660.00	Twin Lakes 319
Roger Bruner Terraces	\$12,500.00	Sept 2024
Cardwell Ranch II, LLC Terraces	\$12,500.00	Sept 2024
Roger & David Lambert Terraces	\$7,000.00	Sept 2024
Ardath Hartmann Terraces	\$16,000.00	Twin Lakes 319

- Butler County
- Cass County
- Lancaster County
- Otoe County
- Saunders County
- Seward County



Map Update: September 2024 - By: Lower Platte South NRD, sdr

Sources: Lower Platte South Natural Resources District; Nebraska Department of Natural Resources; Nebraska Department of Roads