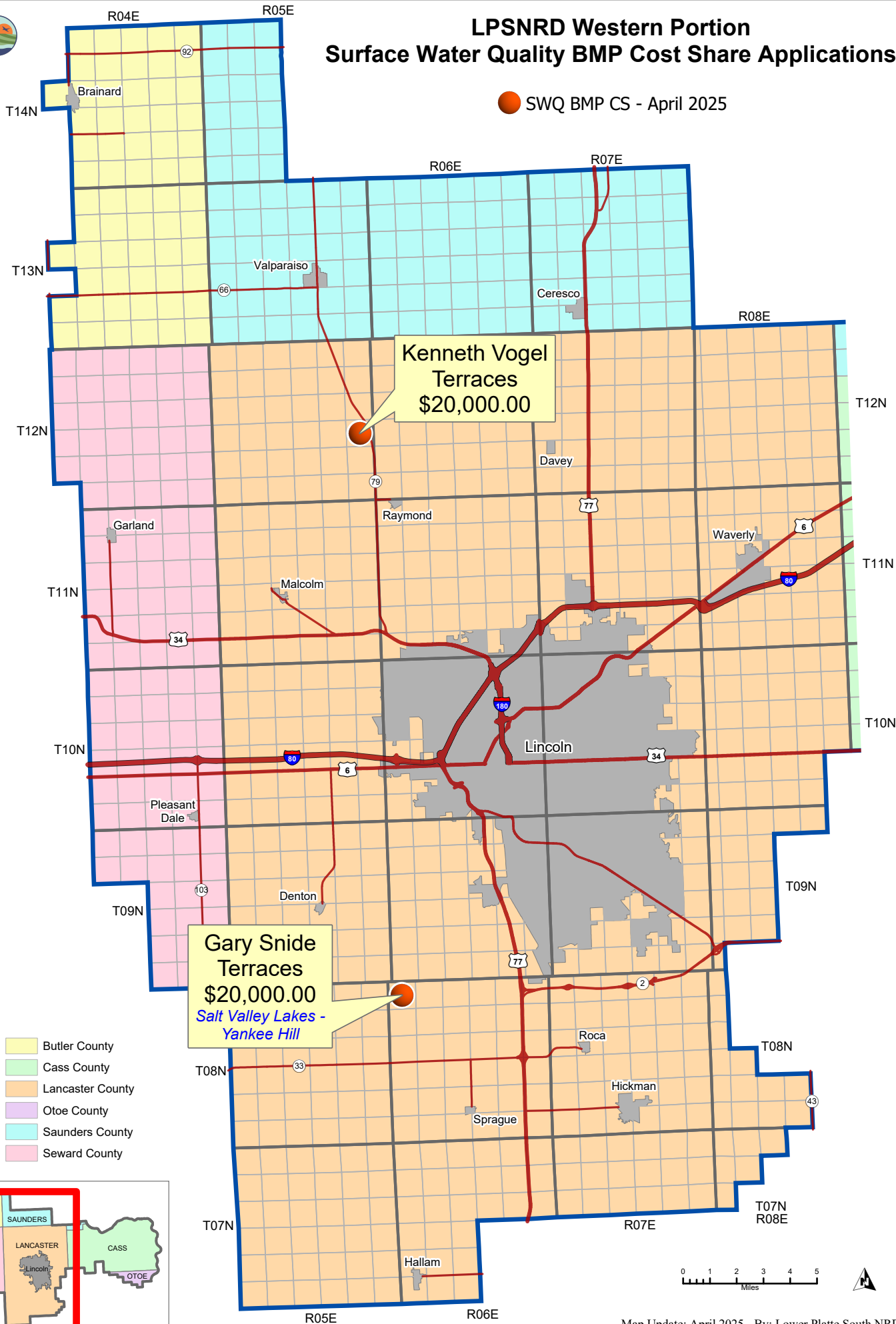


LPSNRD Western Portion Surface Water Quality BMP Cost Share Applications

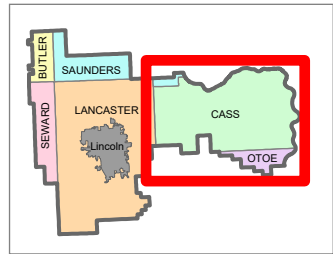
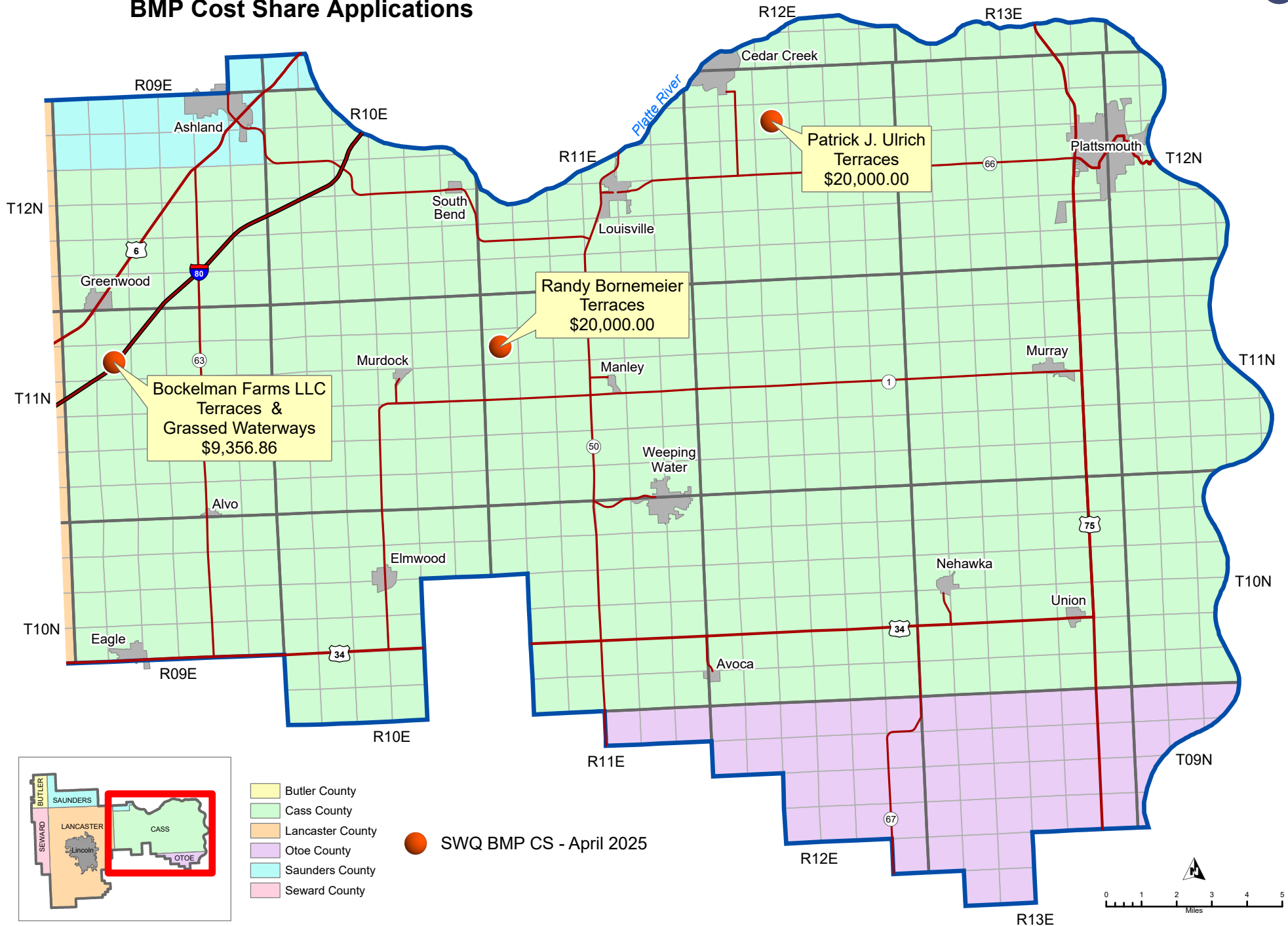
● SWQ BMP CS - April 2025



Map Update: April 2025 - By: Lower Platte South NRD, sdr

Sources: Lower Platte South Natural Resources District; Nebraska Department of Natural Resources; Nebraska Department of Roads

LPSNRD Eastern Portion - Surface Water Quality BMP Cost Share Applications



- Butler County
- Cass County
- Lancaster County
- Otoe County
- Saunders County
- Seward County

SWQ BMP CS - April 2025

