



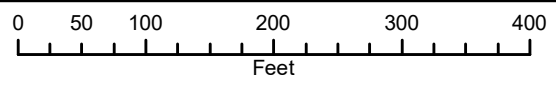
*** NOTICE ***



This diagram is not filed with the easements at the Register of Deeds. The NRD has generated this diagram to show the location based on the legal descriptions provided in easement documents. E261007.003 (Drainage Easement) - in N1/2 SW Sec 26, T10N-R7E



 White Horse Development
Land Rights NRD
 Easement



Map By: Lower Platte South NRD, sdr
June 2023