



# LOWER PLATTE SOUTH natural resources district

3125 Portia Street | P.O. Box 83581 • Lincoln, Nebraska 68501-3581  
P: 402.476.2729 • F: 402.476.6454 | www.lpsnrd.org

Agenda Item #9

## MEMORANDUM

**To:** Board of Directors

**From:** Donna Reid, District Office Secretary / Program Assistant

**Date:** April 11, 2024

**Subject:** Surface Water Quality Best Management Practices Cost-Share Applications

---

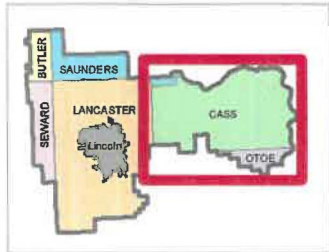
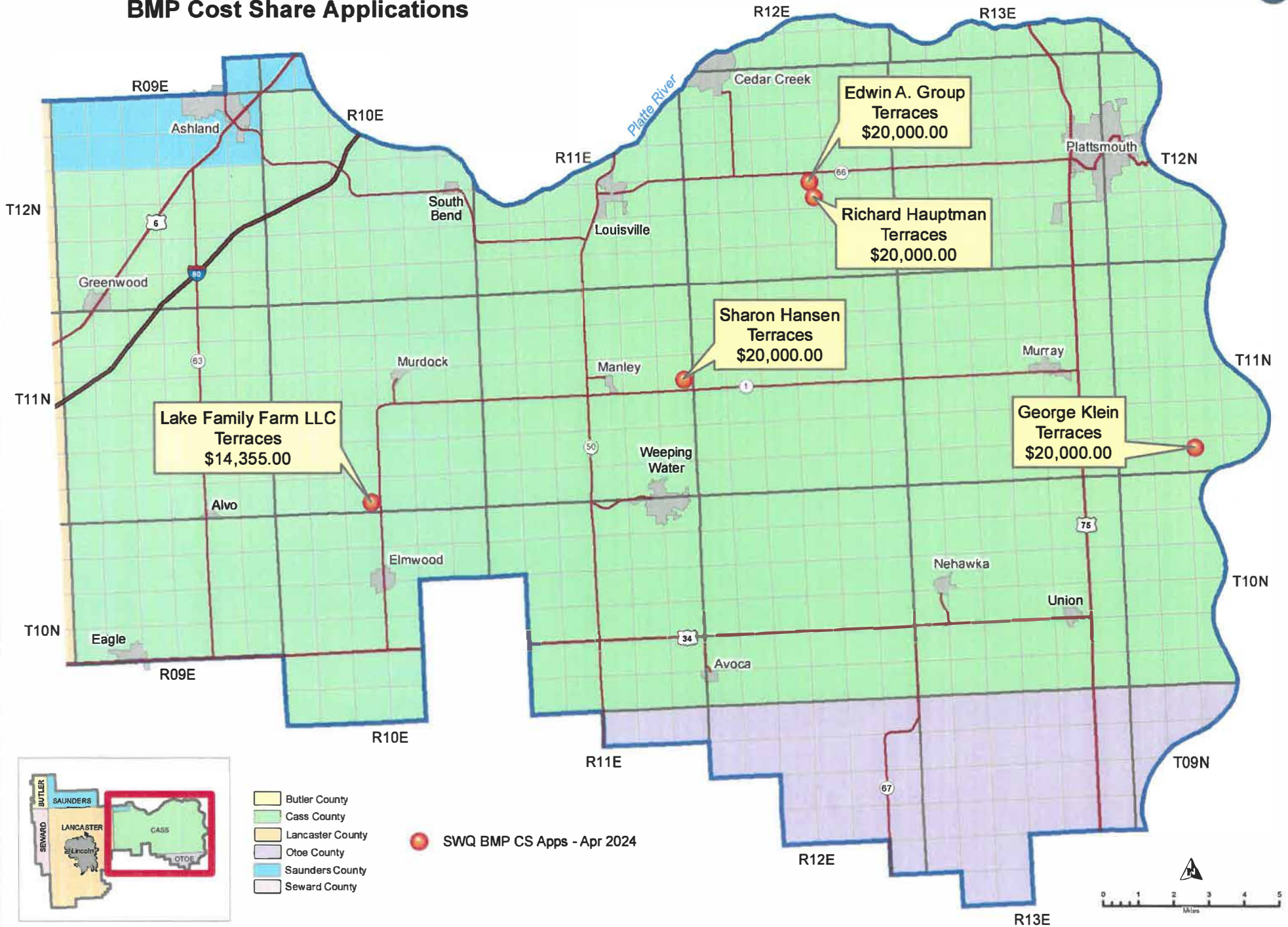
Eight cost-share applications have been received for installing water quality improvement practices for the NRD's Summer Conservation Program. The Land Resources Subcommittee did not meet, however, the applications were reviewed by the Eastern and Western Review Groups and meet the criteria for the Cost-Share Program. Five applications are in the Eastern area and three are in the Western area, with two located within the Stevens Creek targeted area. Staff recommends approval of the eight identified summer surface water quality BMP cost-share applications totaling an amount of \$137,332.

/dr

**Eastern Section**

<b>Applicant Name</b>	<b>Section</b>	<b>Township</b>	<b>Range</b>	<b>County</b>	<b>Practice</b>	<b>Amount</b>
Richard Hauptman	22	12	12	Cass	Terraces	\$20,000.00
Edwin A. Group	22	12	12	Cass	Terraces	\$20,000.00
Sharon Hansen	13	11	11	Cass	Terraces	\$20,000.00
Lake Family Farm LLC	33	11	10	Cass	Terraces	\$14,355.00
George Klein	33	11	14	Cass	Terraces	\$20,000.00
					<b>TOTAL</b>	<b>\$94,355.00</b>

# LPSNRD Eastern Portion - Surface Water Quality BMP Cost Share Applications



- Butler County
- Cass County
- Lancaster County
- Otoe County
- Saunders County
- Seward County

● SWQ BMP CS Apps - Apr 2024



Sources: Lower Platte South Natural Resources District; Nebraska Department of Natural Resources; Nebraska Department of Roads

Map Updated: April 2024 - By: Lower Platte South NRD, sdr

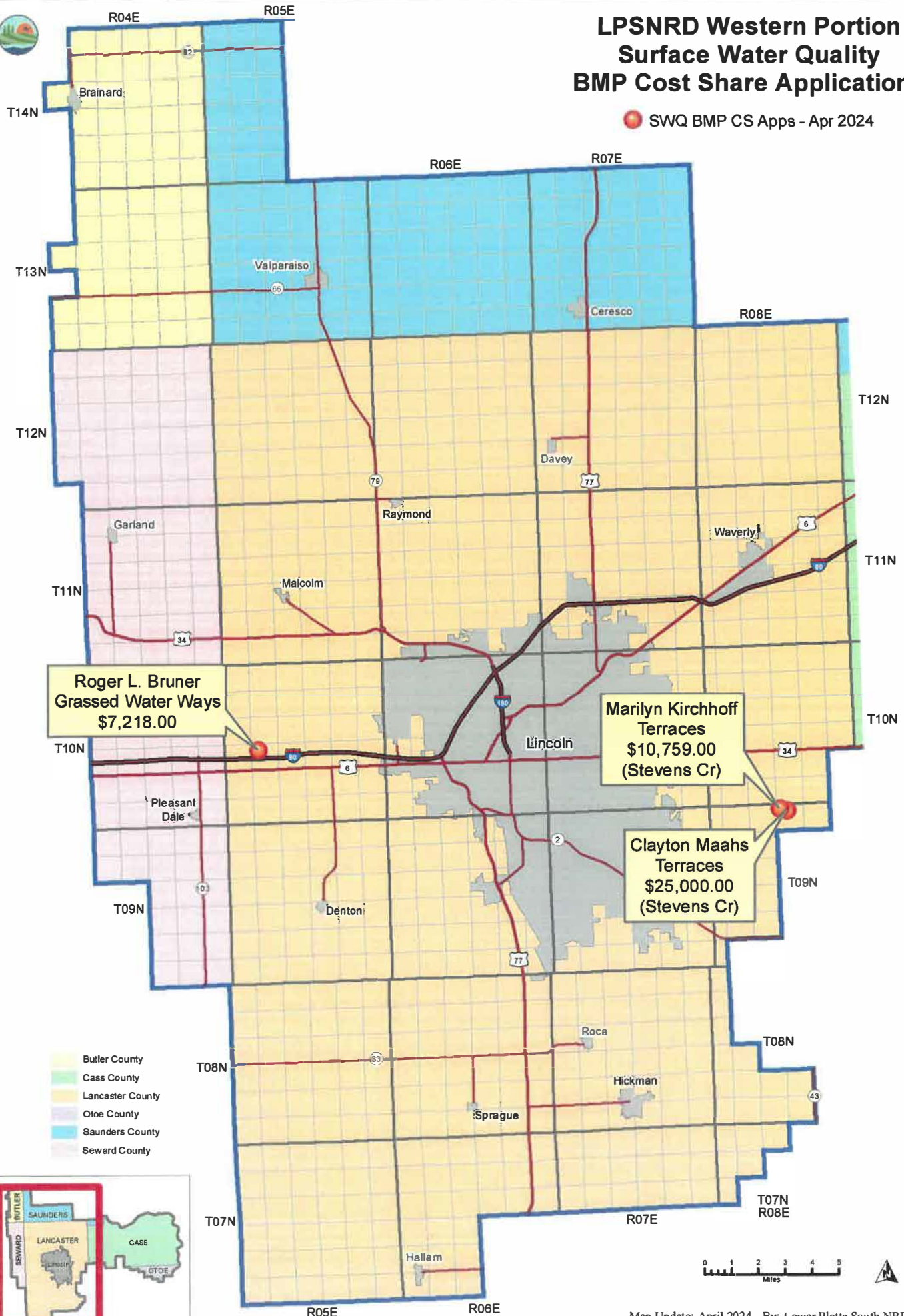
**Western Section**

<b>Applicant Name</b>	<b>Section</b>	<b>Township</b>	<b>Range</b>	<b>County</b>	<b>Practice</b>	<b>Amount</b>	<b>Targeted Area</b>
Clayton Maahs	3	9	8	Lancaster	Terraces	\$25,000.00	Stevens Creek
Marilyn Kirchhoff	3	9	8	Lancaster	Terraces	\$10,759.00	Stevens Creek
Roger L. Bruner	20	10	5	Lancaster	Grassed Water Ways	\$7,218.00	
					<b>TOTAL</b>	<b>\$42,977.00</b>	



# LPSNRD Western Portion Surface Water Quality BMP Cost Share Applications

 SWQ BMP CS Apps - Apr 2024

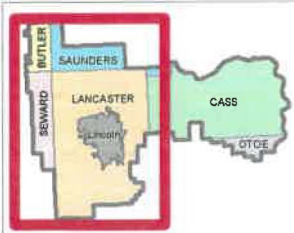


**Roger L. Bruner  
Grassed Water Ways  
\$7,218.00**

**Marilyn Kirchoff  
Terraces  
\$10,759.00  
(Stevens Cr)**

**Clayton Maahs  
Terraces  
\$25,000.00  
(Stevens Cr)**

-  Butler County
-  Cass County
-  Lancaster County
-  Otoe County
-  Saunders County
-  Seward County



Map Update: April 2024 - By: Lower Platte South NRD, sdr

Sources: Lower Platte South Natural Resources District; Nebraska Department of Natural Resources; Nebraska Department of Roads